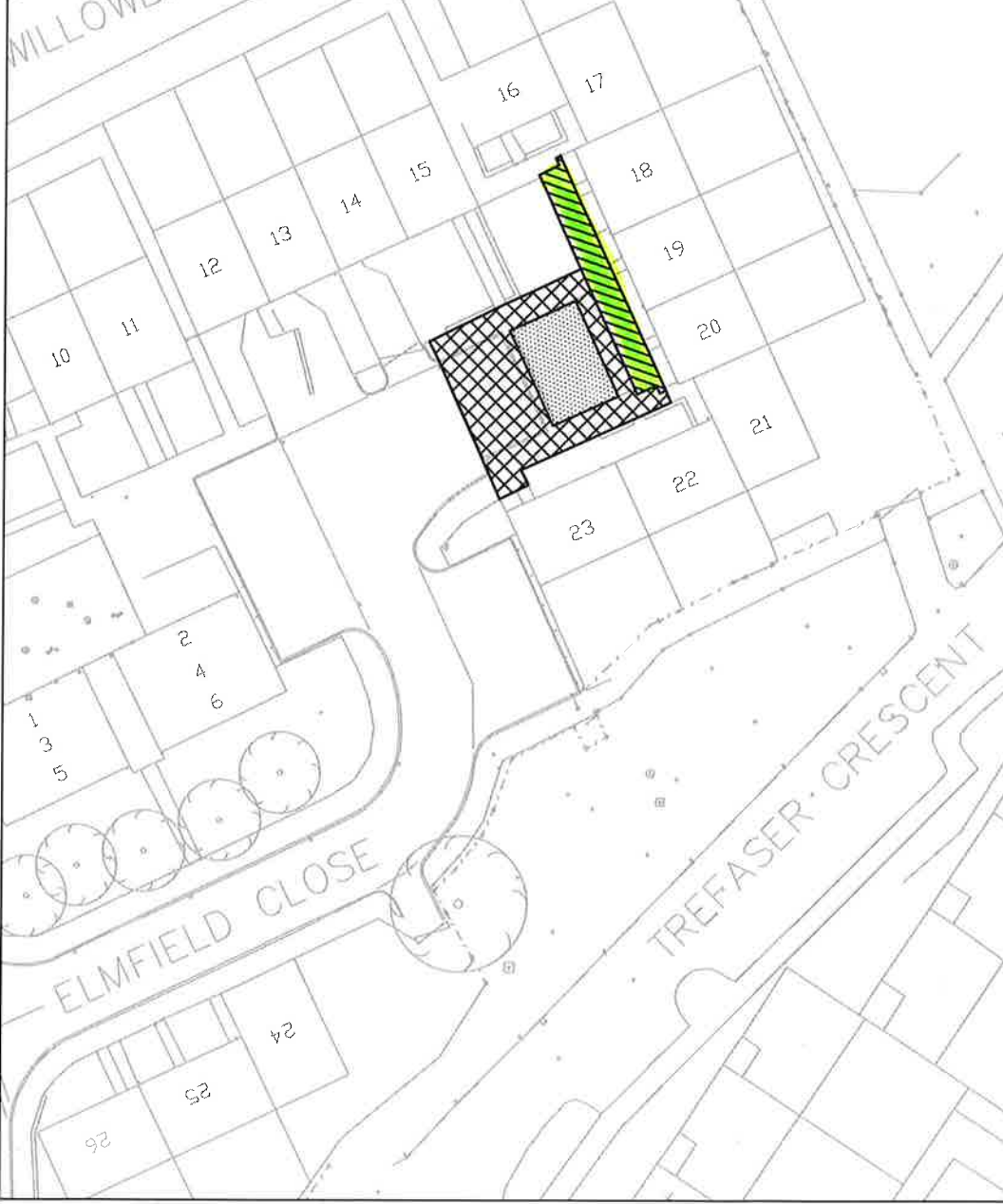





WILLOWBROOK DRIVE

ELMFIELD CLOSE

TREFASER CRESCENT



KEY

-  HIGHWAY TO BE STOPPED UP
-  HIGHWAY TO BE IMPROVED
-  NEW HIGHWAY

 This map is prepared in accordance with the provisions of the Ordnance Survey Act 1947 and is published by the County Council of Cardiff. It is not to be used for any purpose other than that for which it is intended.

 THE CITY OF CARDIFF  
PLANNING DEPARTMENT

 BRUNNEN & CO. LTD  
PLANNING CONSULTANTS

Rev	By	Date	Description of Amendment

 **CARDIFF CAERDYDD**

INTEGRATED PLANNING AND CONSTRUCTION MANAGEMENT  
FOR THE PROJECTS OF THE  
CITY OF CARDIFF  
**Andrew Gregory**  
DIRECTOR FOR STRATEGIC PLANNING,  
URBAN FORM & TRANSPORTATION  
PLANNING, TRAFFIC & TRANSPORTATION

CYNGOR SIR DINAS A SIR CAERDYDD  
THE COUNTY COUNCIL OF THE CITY & COUNTY OF CARDIFF

Project: **TROWBRIDGE MAVR ESTATE REGENERATION PHASE 2**

Item: **STOPPING UP ORDER PROPOSED ORDER PLAN 18-23 ELMFIELD CLOSE**

Checked	MH	Drawn	AV	Scale	1:500	Date	18/03/2023
Project Number	CHRAL13049			Drawing Number	001-3		

County Hall, Abareg Wharf, Cardiff CF10 4UW  
Telephone 029 2087 2436